

Plan map of East Gold Point showing the trace of a proposed drill hole. No drilling has been done in the area to date.

The background image of ground magnetics shows the targeted zone of low magnetic intensity interpreted to be zone of alteration.

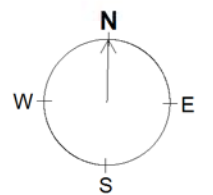
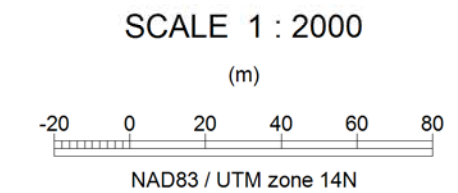
Gold mineralized boulders grading up to 3 g/t occur along this zone NE-trending zone of low magnetic intensity.

HOLE TRACES	COLOUR	CODE
HoleStatus		Proposed

COLLARS	SYMB	LABEL
HoleStatus		Proposed

PLAN SPECS:

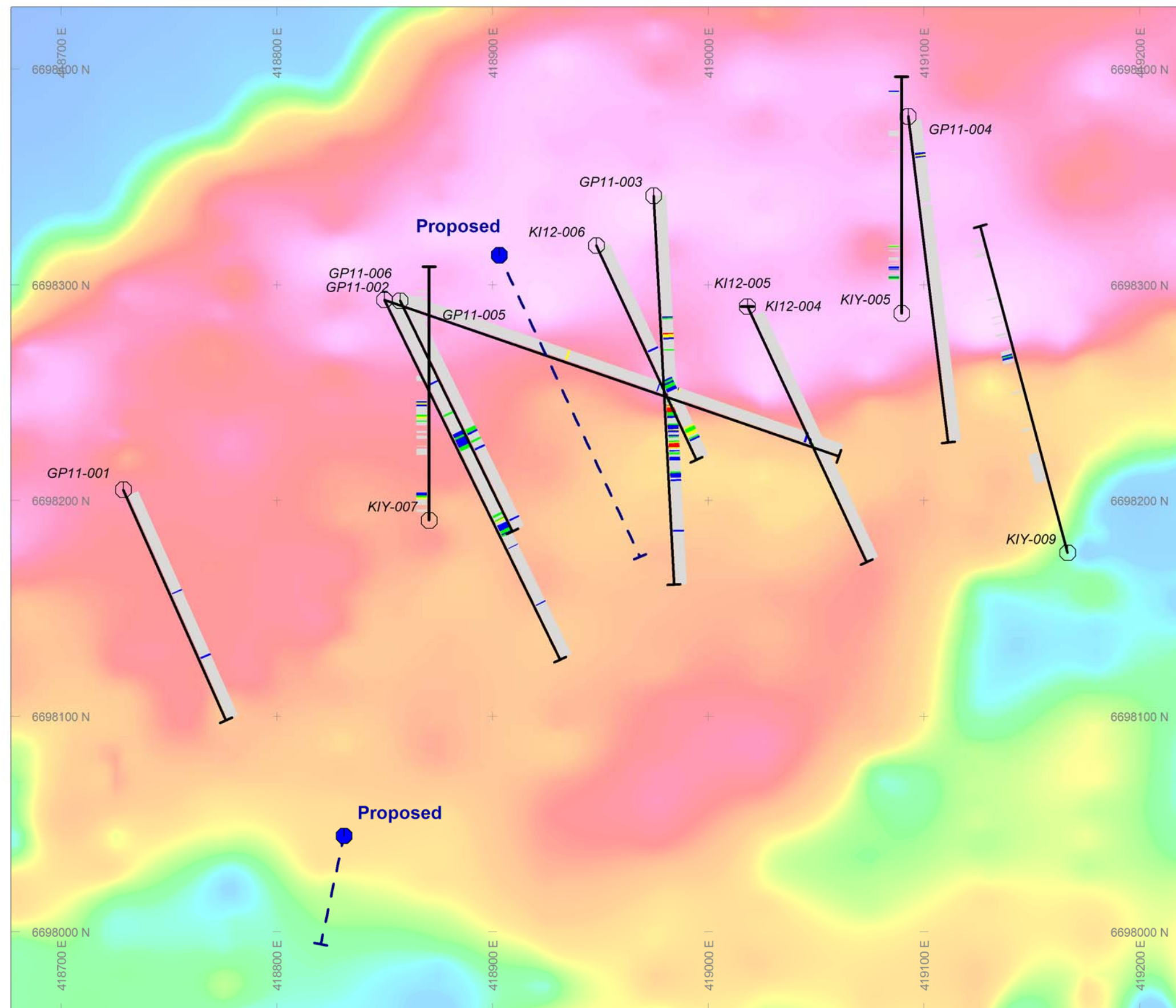
REF. PT. E, N 419700 m 6698000 m
 EXTENTS 546.4 m 465.8 m



Cache Exploration
Kiyuk Lake
East Gold Point
Plan Map

Plan map of the Gold Point Zone showing traces for drill holes proposed (blue) and completed (black).

Background image of ground magnetics shows the targeted breaks in magnetic intensity.



HOLE TRACES	COLOUR	CODE
HoleStatus		Complete
		Proposed

COLLARS	SYMB	LABEL
HoleStatus		Complete
		Proposed


NUMBER BANDS	L/R	COL	RANGE
Au_plot_ppm	R		9
			5
			2.5
			1

PLAN SPECS:

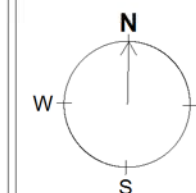
REF. PT. E, N 419000 m 6698000 m
 EXTENTS 546.4 m 465.8 m

SCALE 1 : 2000

(m)



NAD83 / UTM zone 14N



Cache Exploration

Kiyuk Lake

Gold Point

Plan Map