

TOPOGRAPHY

--- Kiyuk_Elevation_Nad83.GRD

HOLE TRACES

COLOUR	CODE
	Abandoned
	Complete

COLLARS

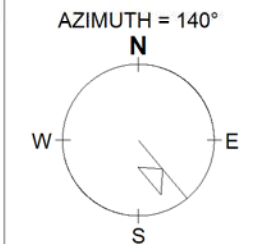
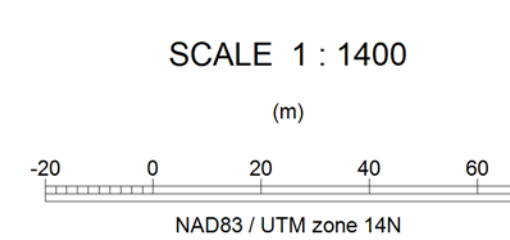
SYMB	LABEL
	Complete

NUMBER BANDS

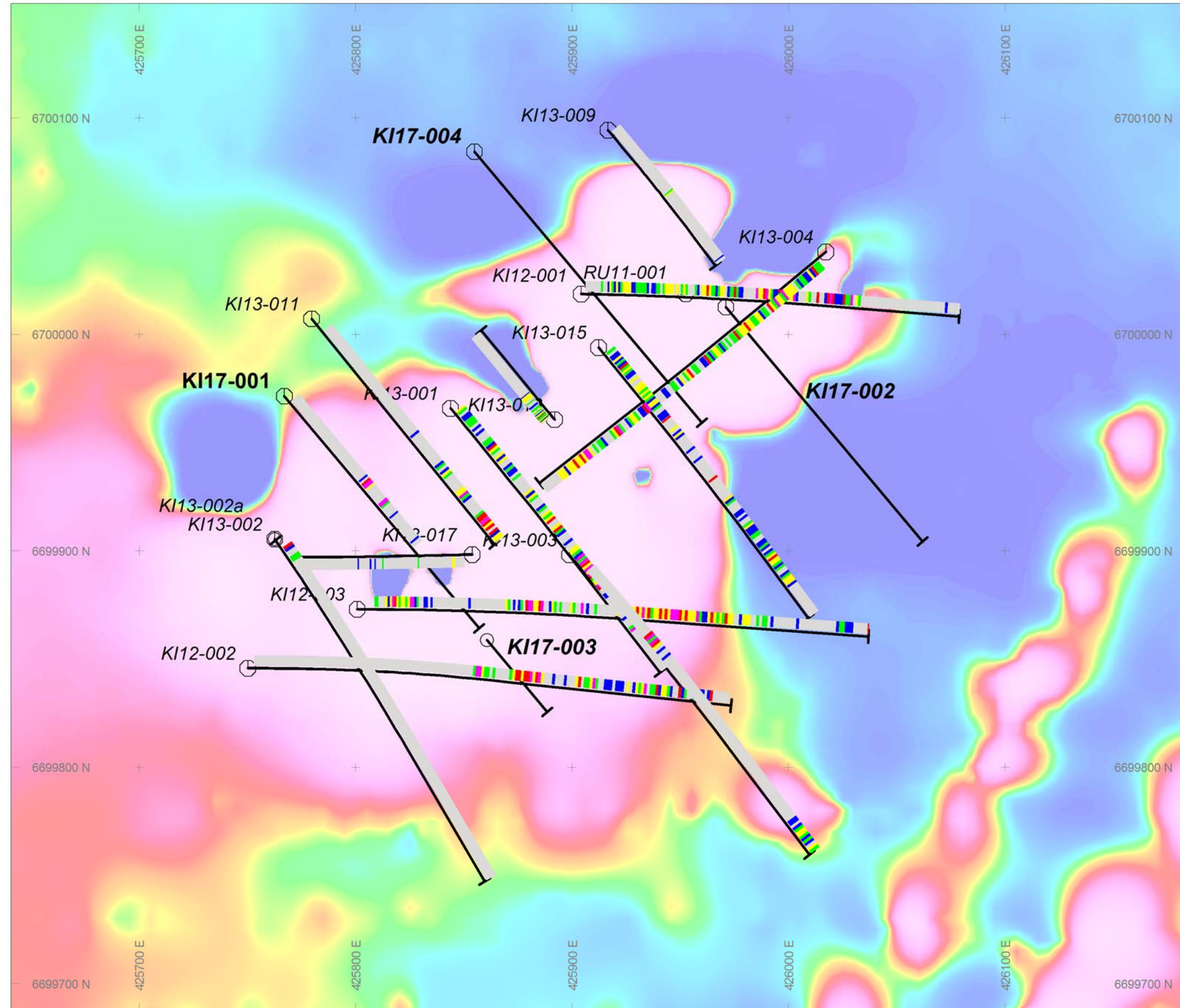
L/R	COL	RANGE
R		6
R		3
R		1
R		0.5
R		0.25

SECTION SPECS:

REF. PT. E, N	425863 m	6699850 m
EXTENTS	354.5 m	326.1 m
SECTION TOP, BOT	345 m	18.95 m
TOLERANCE +/-	20 m	



Cache Exploration
Kiyuk Lake
Rusty Zone



HOLE TRACES	COLOUR	CODE
HoleStatus		Abandoned
		Complete

COLLARS	SYMB	LABEL
HoleStatus		Complete

NUMBER BANDS	L/R	COL	RANGE
Au_plot_ppm	R		6
			3
			1
			0.5
			0.25


PLAN SPECS:

REF. PT. E, N 425900 m 6700000 m
 EXTENTS 546.4 m 465.8 m

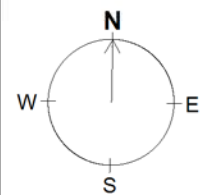
Background image of ground magnetics shows high intensity response associated with Rusty Zone mineralization.

SCALE 1 : 2000

(m)



NAD83 / UTM zone 14N



Cache Exploration
Kiyuk Lake
Rusty Zone
Plan Map